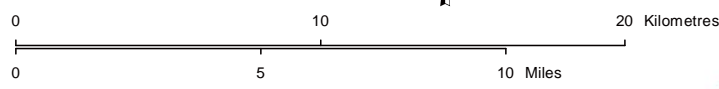


**LEGEND**

- Affected Line Segments: GIS
- Affected Line Segments: Land
- Hamlet or Locality
- - - Existing Transmission Line
- ▭ Mapsheet
- Road
- ▭ Municipal or County Boundary
- Water Body

NO:  
DRAWN: MR - AL  
FILE NO.: XXXXXXX  
REVISION: 0.00.00  
AL FOLDER: 1064\_1065\_160429  
**DATE: 2016-05-09**



**STRIP INDEX S11**



**1043L Affected Line Segments**

Although there is no reason to believe that there are any errors associated with the data used to generate this product or in the product itself, users of these data are advised that errors in the data may be present.

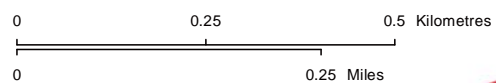




**LEGEND**

- Existing Structure
- Affected Line Segments: GIS
- Affected Line Segments: Land
- Existing Transmission Line
- Wellsite
- Pipeline
- Road
- Municipal or County Boundary

NO: DRAWN: MR - AL  
 FILE NO: XXXXXXXX  
 REVISION: 0.00.00  
 AL FOLDER: 1064\_1065\_160429  
**DATE: 2016-05-06**



**STRIP MOSAIC SM4**



**1043L Affected Line Segments**

Service Layer Credits: © Harris Corp, Earthstar Geographics LLC Earthstar Geographics SIO © 2016 Microsoft Corporation  
 Although there is no reason to believe that there are any errors associated with the data used to generate this product or in the product itself, users of these data are advised that errors in the data may be present.

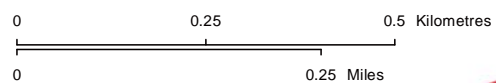




**LEGEND**

- Existing Structure
- Affected Line Segments: GIS
- Affected Line Segments: Land
- - - Existing Transmission Line
- Wellsite
- Pipeline
- Road
- Municipal or County Boundary

NO:  
 DRAWN: MR - AL  
 FILE NO: XXXXXX  
 REVISION: 0.00.00  
 AL FOLDER: 1064\_1065\_160429  
**DATE: 2016-05-06**



Photography dated: 2013 Source: Valtus Imagery Services 40cm Colour Ortho Photography  
 Although there is no reason to believe that there are any errors associated with the data used to generate this product or in the product itself, users of these data are advised that errors in the data may be present.

**STRIP MOSAIC SM5**



**1043L Affected Line Segments**

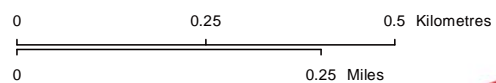




**LEGEND**

- Existing Structure
- Affected Line Segments: GIS
- Affected Line Segments: Land
- Existing Transmission Line
- Wellsite
- Pipeline
- Road
- Municipal or County Boundary

NO:  
DRAWN: MR - AL  
FILE NO: XXXXXXX  
REVISION: 0.00.00  
AL FOLDER: 1064\_1065\_160429  
**DATE: 2016-05-06**



Photography dated: 2013 Source: Valtus Imagery Services 40cm Colour Ortho Photography  
Although there is no reason to believe that there are any errors associated with the data used to generate this product or in the product itself, users of these data are advised that errors in the data may be present.

STRIP MOSAIC SM8



**1043L Affected Line Segments**

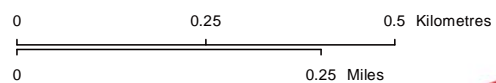




**LEGEND**

- Existing Structure
- Affected Line Segments: GIS
- Affected Line Segments: Land
- Existing Transmission Line
- Wellsite
- Pipeline
- Road
- Municipal or County Boundary

NO: \_\_\_\_\_  
 DRAWN: MR - AL  
 FILE NO: XXXXXXX  
 REVISION: 0.00.00  
 AL FOLDER: 1064\_1065\_160429  
**DATE: 2016-05-06**



**STRIP MOSAIC SM19**



**1043L Affected Line Segments**

Service Layer Credits: © Harris Corp, Earthstar Geographics LLC Earthstar Geographics SIO © 2016 Microsoft Corporation  
 Although there is no reason to believe that there are any errors associated with the data used to generate this product or in the product itself, users of these data are advised that errors in the data may be present.